


























SHOOTING AREAS

Huon District

-  Emergency Meeting Point
-  District Boundary
-  FT Road Gates
-  Transend_transmission_Lines
-  No Shooting
-  Tasmanian Wilderness World Heritage Area
-  Future Potential Production Forest
-  Permanent Timber Production Zone Land
-  Historic Site; National Park; Nature Reserve; State Reserve
-  Conservation Area; Game Reserve; Nature Recreation Area; Regional Reserve
-  Land Administered Under the Nature Conservation Act 2002
-  Crown Land
-  Public Reserve
-  Crown Lease or Licence
-  Authority Crown
-  Authority Freehold
-  Commonwealth
-  Hydro-Electric Corporation
-  Local Government
-  Local Government Act Reserve
-  Private Freehold
-  Tas Irrigation
-  Tas Water
-  Wellington Park

SHOOTERS PLEASE NOTE:

Permanent Timber Production Zone Land (PTPZL) (formerly known as State Forest) 

Shooters have access to these areas but you are reminded to ensure that you remain within the PTPZL unless authorised by the private property owner. Take extreme care when shooting in the vicinity of property boundaries and any forest operation.

PTPZL Queries:

Please contact 6295 7111 during business hours (0800 - 1700 hours).

Note: Derived for forest management purposes from digital data compiled by FORESTRY TASMANIA. The base data for this map has been supplied by theLIST, State of Tasmania. Boundaries may not co-incide due to different capture accuracies.



Projection: UTM, GDA94, Zone 55, Units - Metres.

